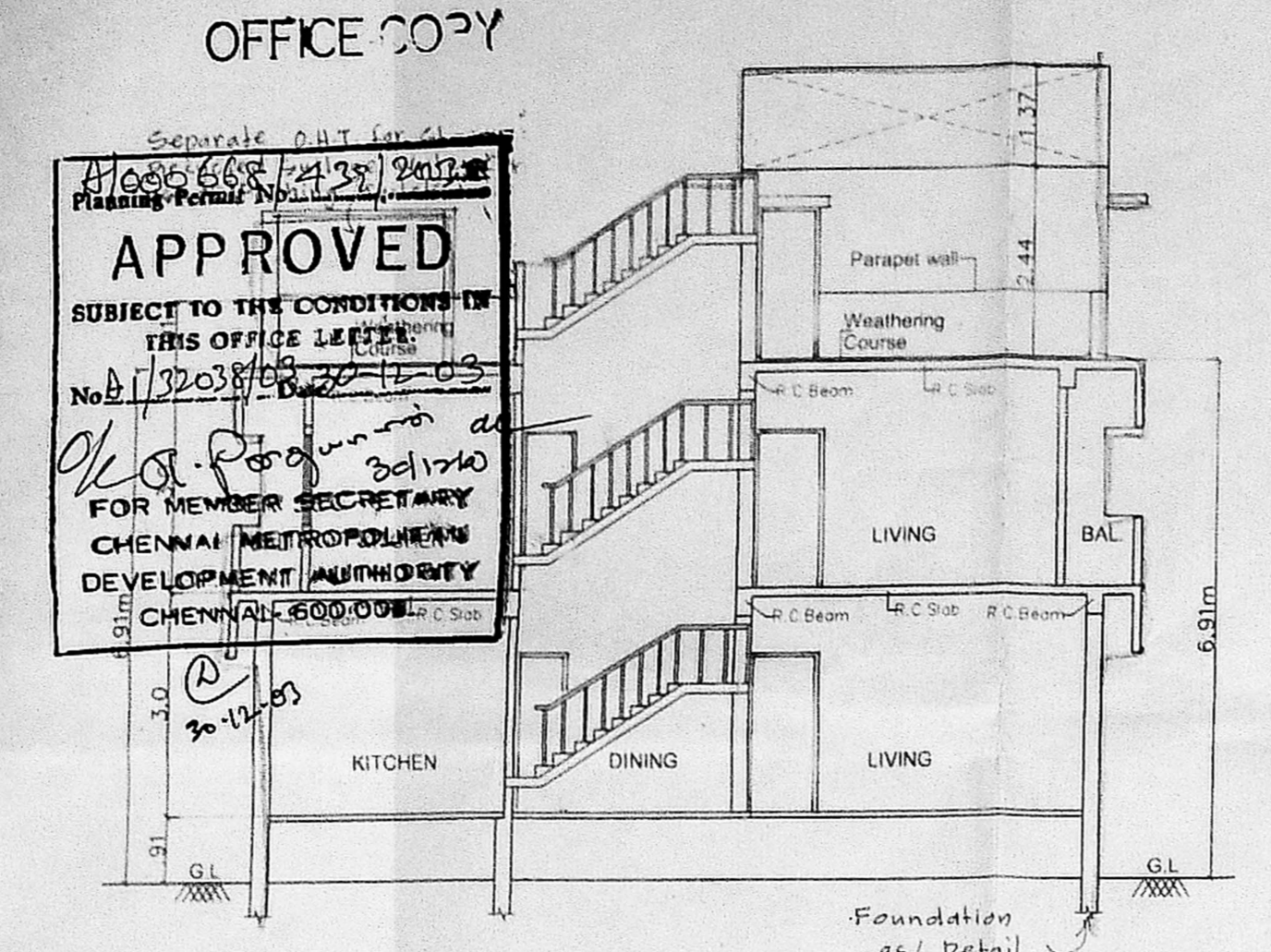
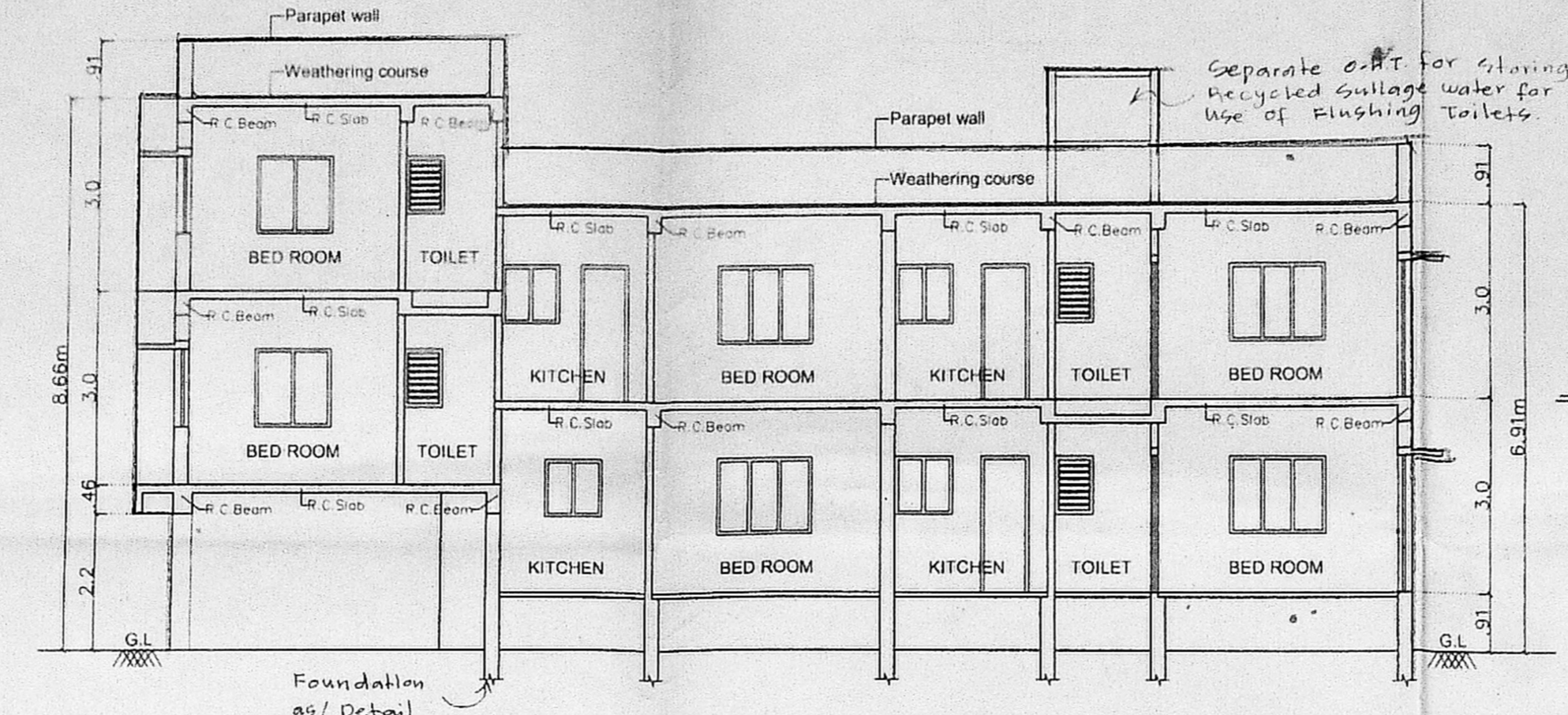


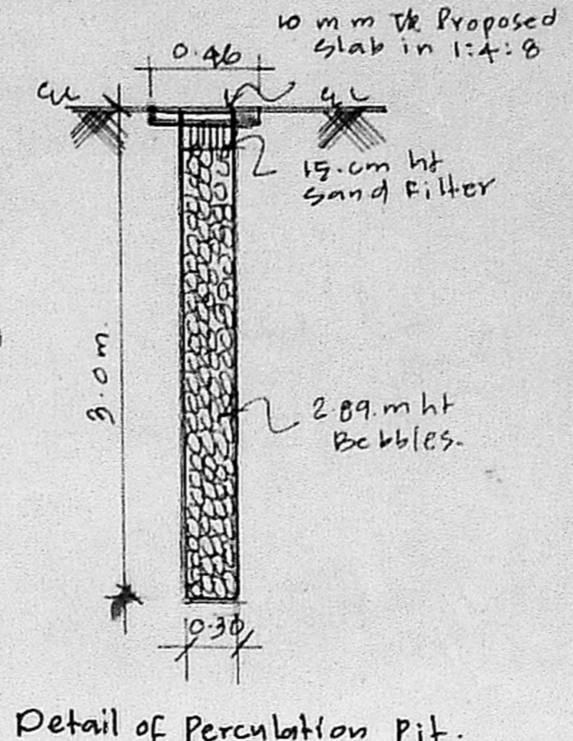
ELEVATION



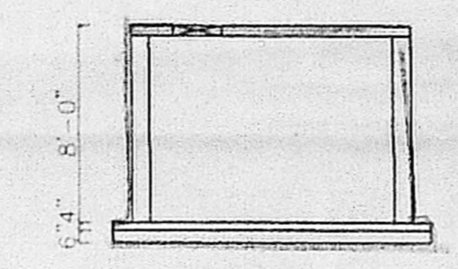
SECTION 'X-X'



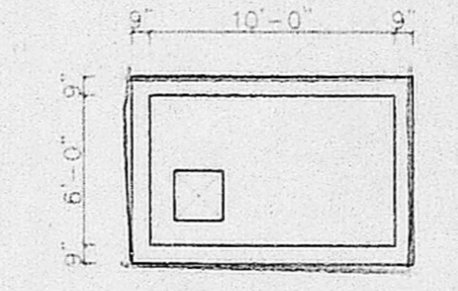
SECTION 'Y-Y'



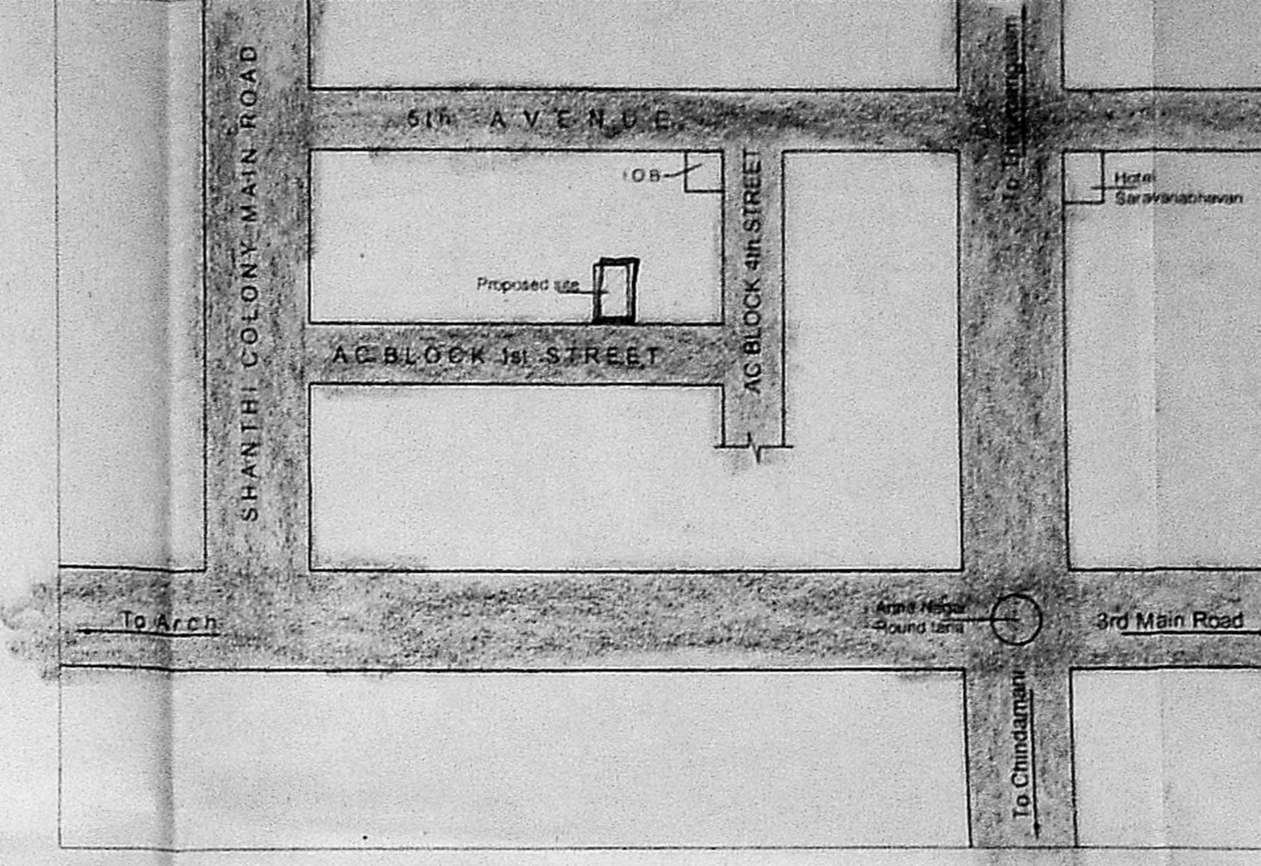
Detail of Percolation Pit.



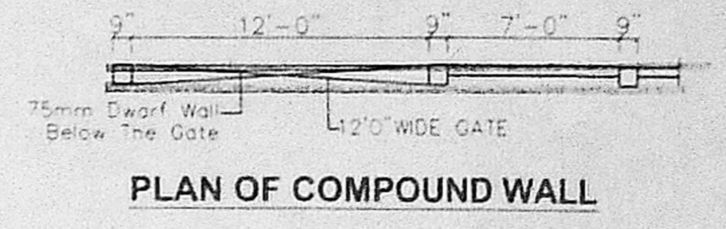
SECTION



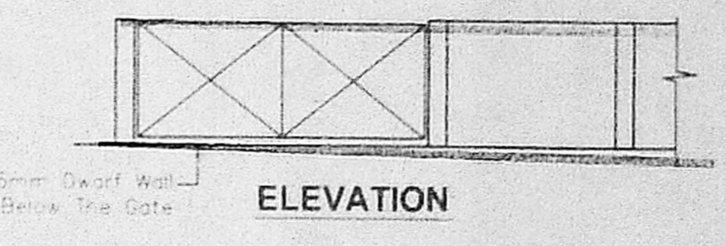
PLAN OF RAIN WATER COLLECTION SUMP



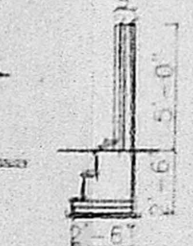
KEY PLAN (N.T. Scale)



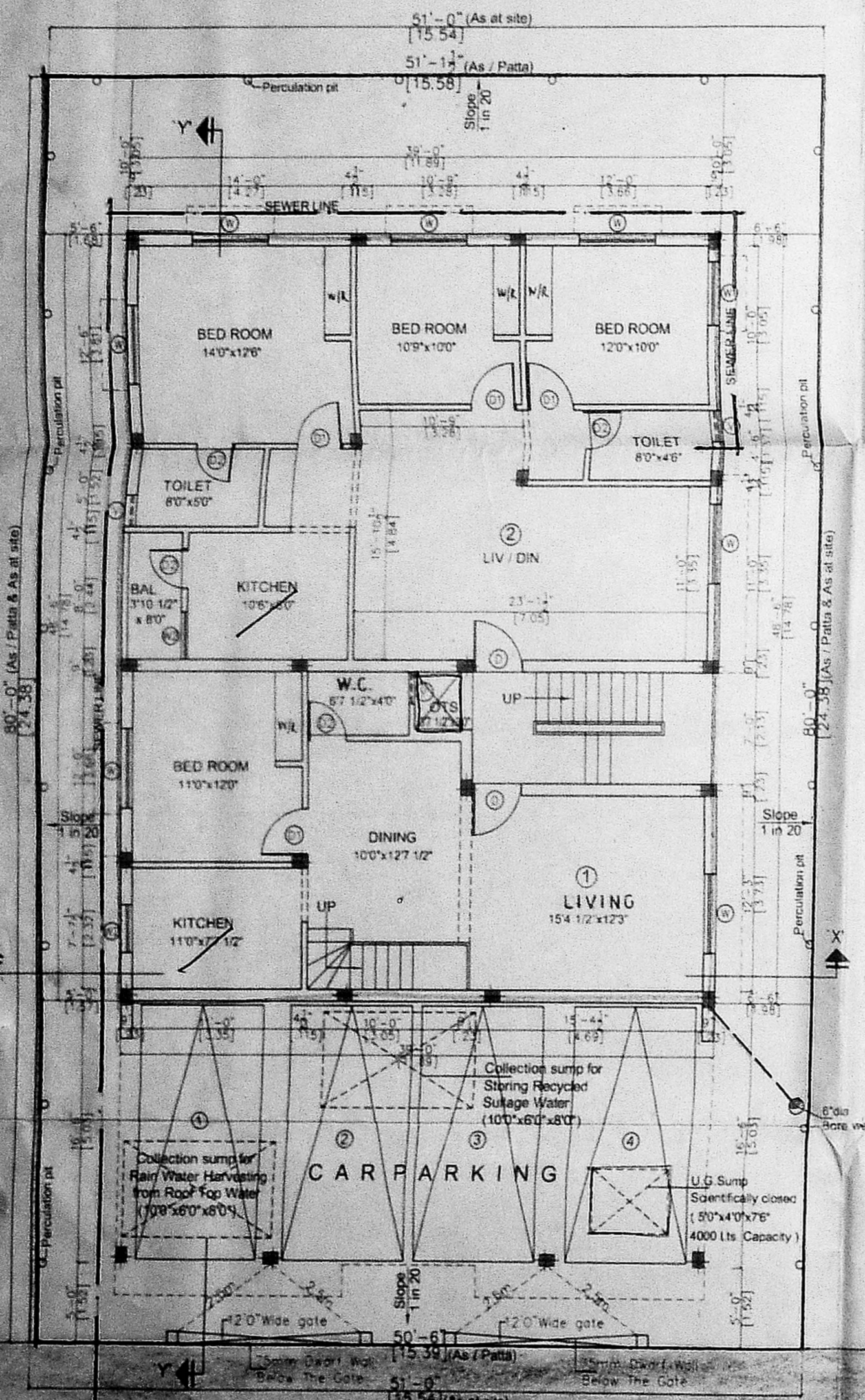
PLAN OF COMPOUND WALL



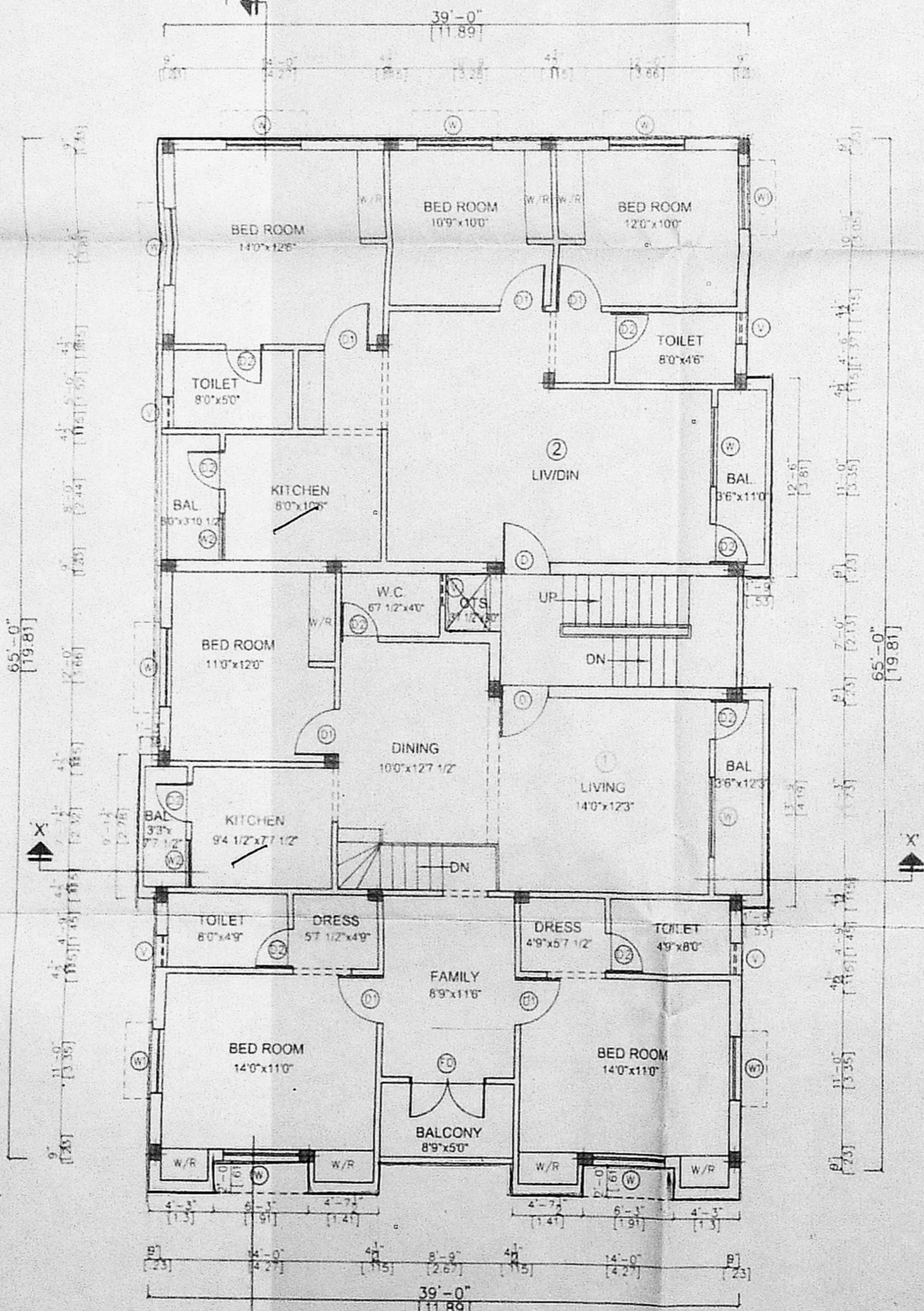
ELEVATION



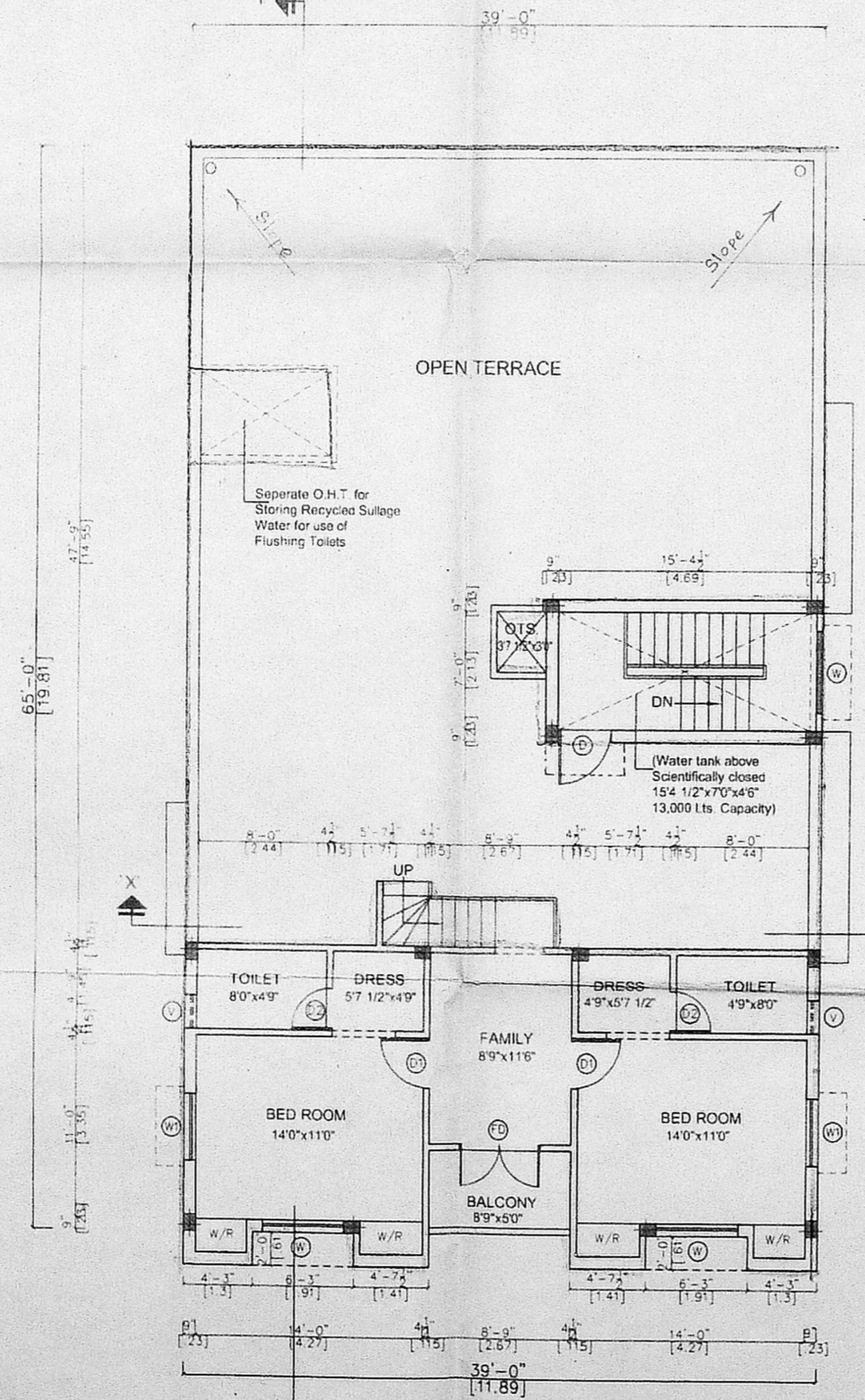
SECTION



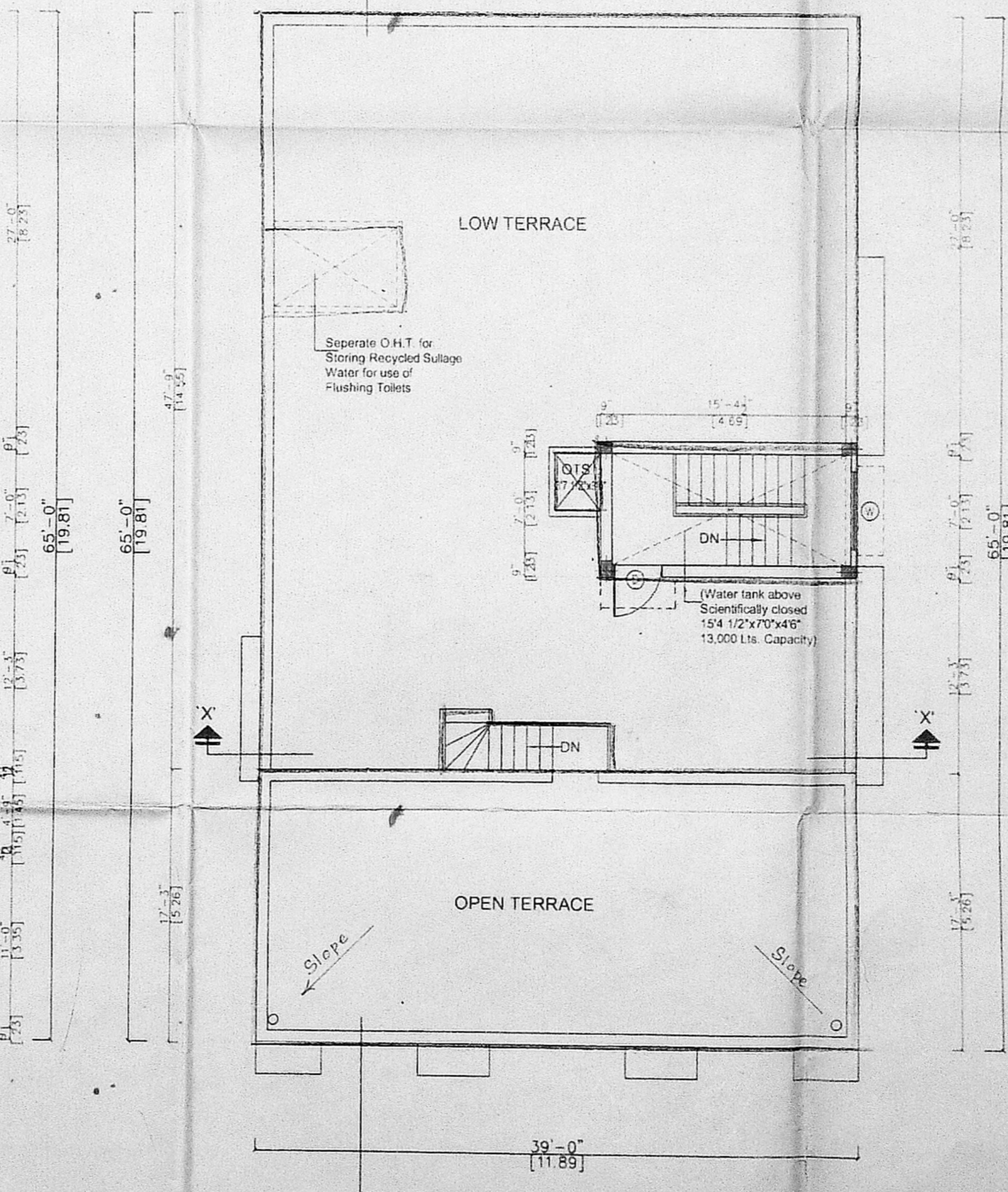
GROUND FLOOR PLAN



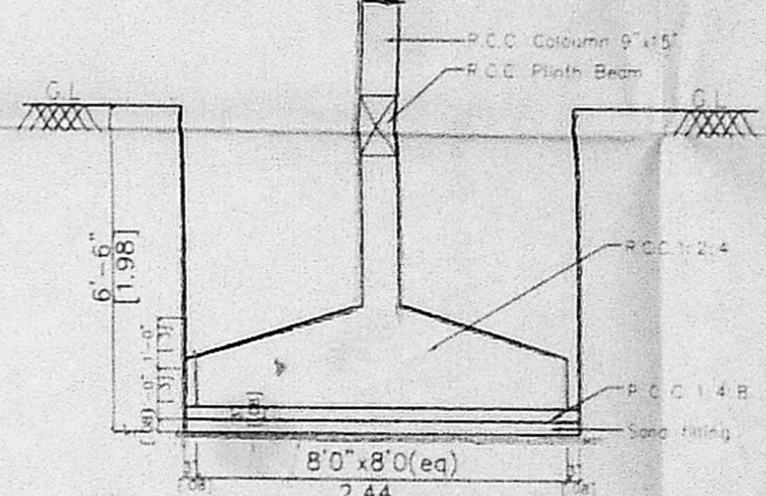
FIRST FLOOR PLAN



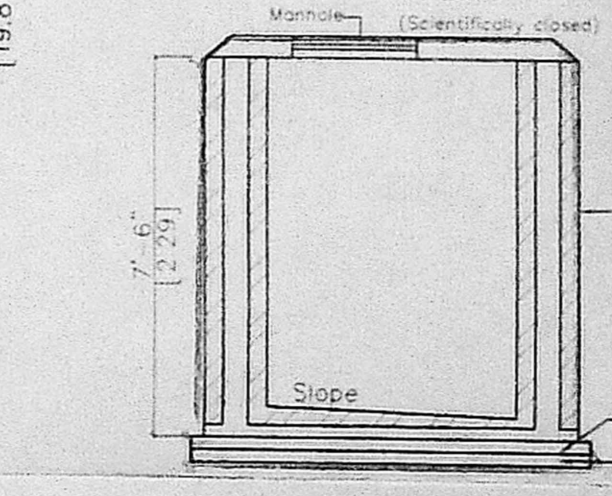
SECOND FLOOR PLAN (PART)



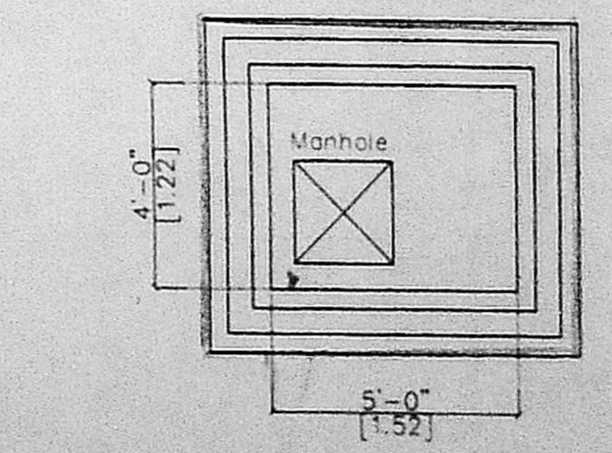
TERRACE FLOOR PLAN



TYPICAL DETAIL OF COLUMN FOUNDATION



SECTION



PLAN OF SUMP

SCHEDULE OF JOINTS

No	Width	Height	Description
CMDA "A" CHANNEL			
C1	2'-6"	7'-0"	C.W. Panel door
D2	2'-6"	7'-0"	C.W. Panel door
Scrutiny Plan			Revised Plan
P. A. I.			
W1	4'-0"	4'-6"	C.W. Panel door
W2	4'-0"	4'-6"	C.W. Panel door
W3	4'-0"	3'-0"	C.W. Panel door
V	2'-0"	3'-0"	Ventilator

- Specification
- P.C.C in C.C 1:4:8
 - R.C.C in 1:2:4
 - 230 mm Brick work in cm 1:5
 - 115 mm Brick work in cm 1:5
 - Plastering the ceiling in cm 1:3
 - Plastering the walls in cm 1:4
 - Weathering course in brick jell lime concrete with a course of flat tiles.
 - The O.H.T is scientifically closed.
 - The U.G.sump is scientifically closed.
 - All w.c's in ground floor riser by 0.91m from ground level.

Area statement	Sq.ft	Sq.m
Plot area (as / patta)	4068.79	378.00
Proposed construction		
Site cum Ground floor plan	1880.63	174.71
First Floor Area	2617.00	243.13
Second Floor Area	720.75	66.96
Total Builtup Area	5218.38	484.80
F.S.I Applied for	1.282	
Plot coverage	64.32%	

- Legend
- Proposed construction
 - Boundary line
 - Roads
 - Sewer line
 - Water line

OWNER:

[Signature]

JOB TITLE
Plan Showing the Proposed Residential Building at Plot No.: 4901, New D.No.2 (Old D.No.74) AC-Block, 1st Street, Anna nagar, Chennai-60. Bearing T.S.No:168, Block No: 1B, Naduvakkara Village, Egmore - Nungambakkam Taluk, Chennai District. Division No.: 66, Zone - V.

Scale : 1" = 8'-0" Date : 15-10-2003

Licensed Surveyor:

[Signature]

V. SRINIVASAN, A.I.A.
Registered Architect - CA 86 / 1975
Licensed Surveyor - Corporation of Chennai
P. A. No. 344
Q-Block No. 37, 17th St. Anna Nagar,
Chennai - 600 040. Ph: 2 628 6622